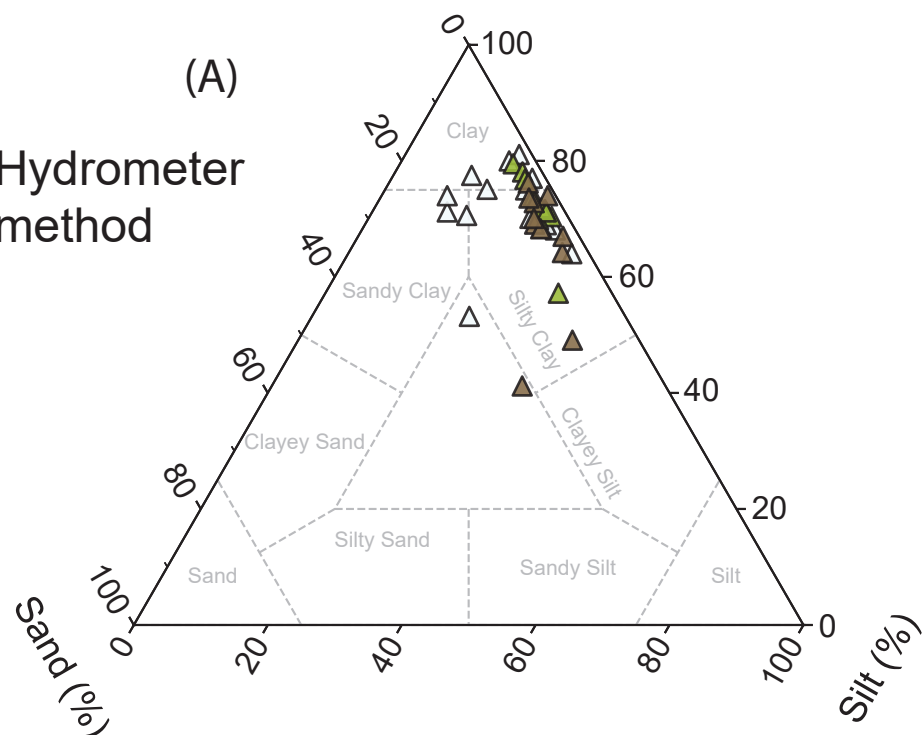


# Geoscientific method

Clay (%)

(A)

△ Hydrometer method

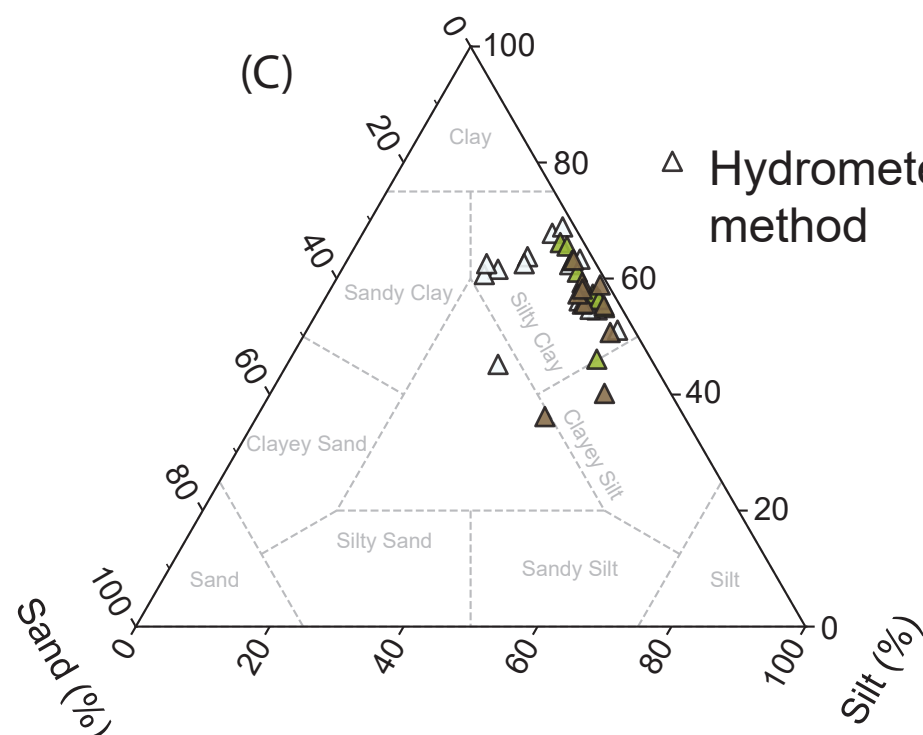


# Geotechnical method

Clay (%)

(C)

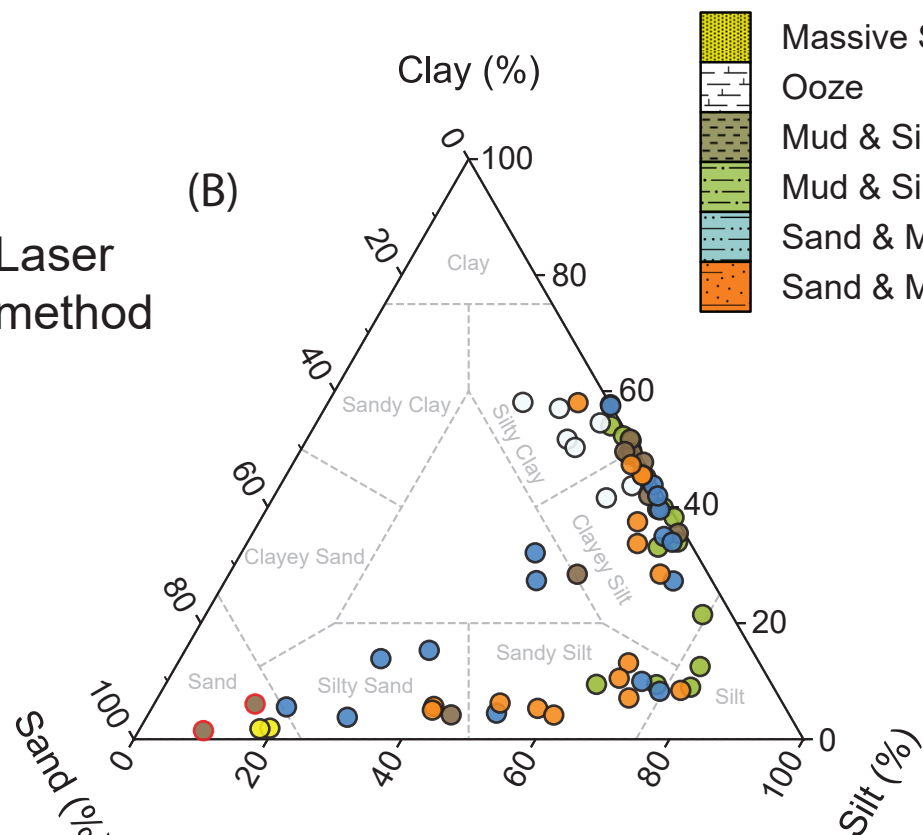
△ Hydrometer method



Clay (%)

(B)

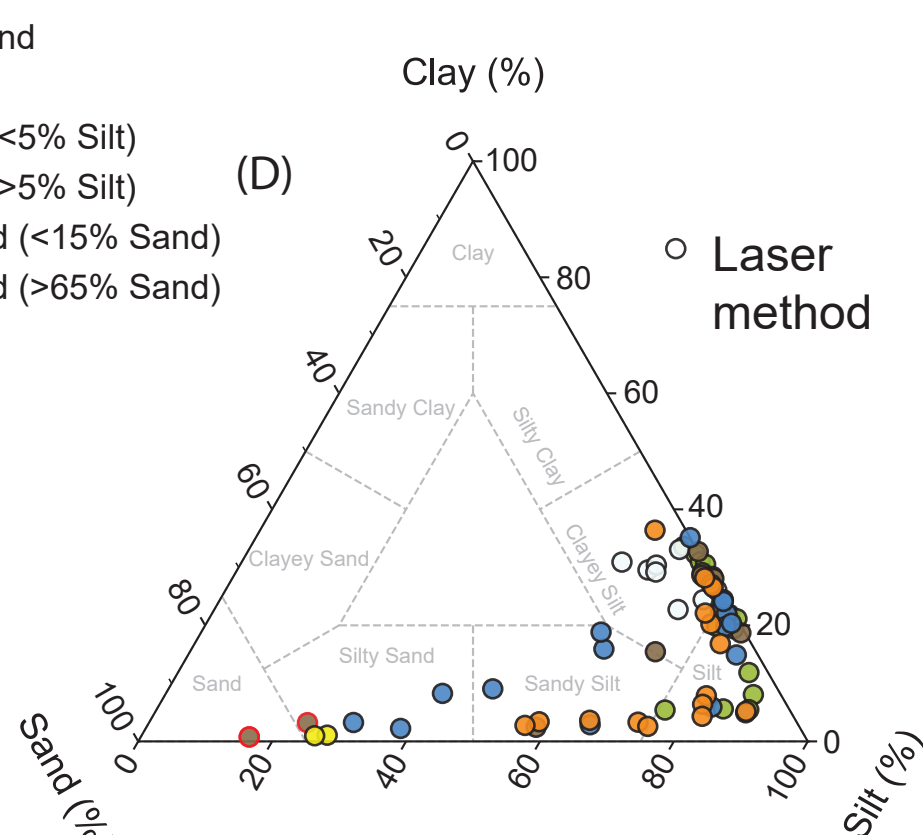
○ Laser method



Clay (%)

(D)

○ Laser method



Geoscientific method

Geotechnical method